

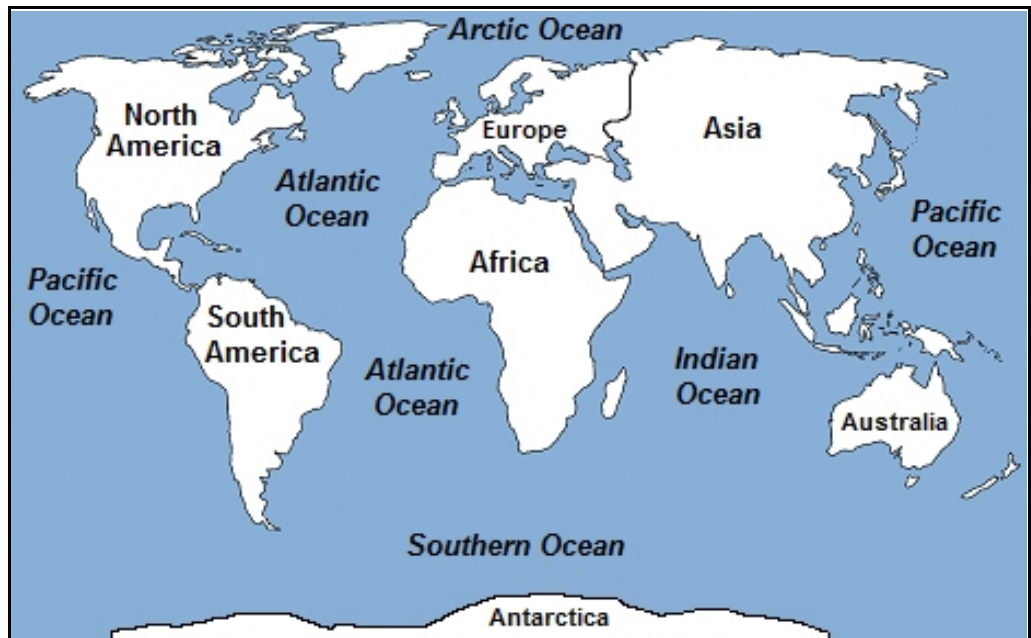

NAME: _____

My Continent, My Country, My Province, My Community

20 QUESTIONS

ANSWER ALL QUESTIONS. IT IS IMPORTANT TO BE NEAT !


MAP 1:
The Continents and Oceans of the World.



1. What are the 7 **CONTINENTS** in the world?


2. What are the 5 **OCEANS** in the world?

3. What **CONTINENT** do you live on? _____

4. On the map of the world (Page 1), color your continent **YELLOW**. 

5. Which **CONTINENT** would you most want to visit? _____

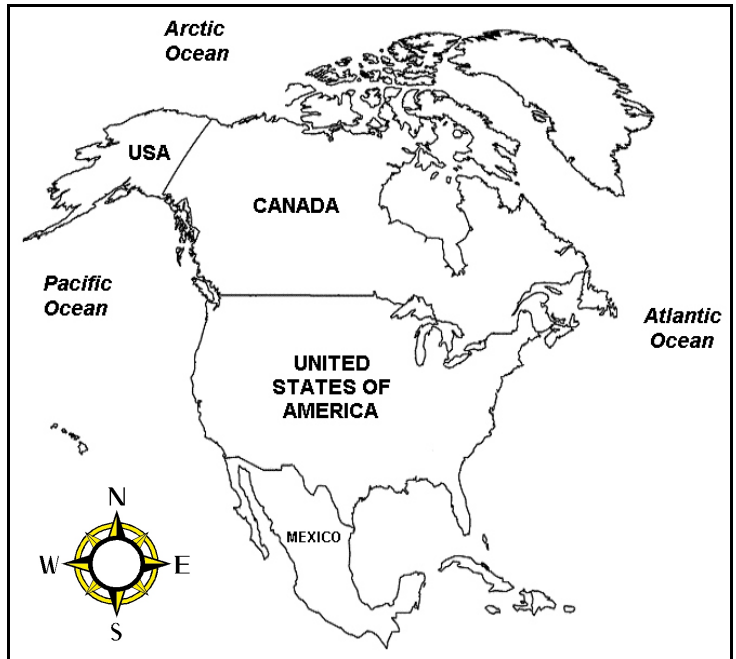
Why? _____

6. On the map of the world (Page 1), color that continent **PURPLE**. 

MAP 2:
The Countries of North America.

7. What is the name of your **COUNTRY**?

8. On the map of North America,
color your country **RED**.



9. What **OCEAN** is to the **EAST** of Canada? _____



10. What **OCEAN** is to the **WEST** of Canada? _____

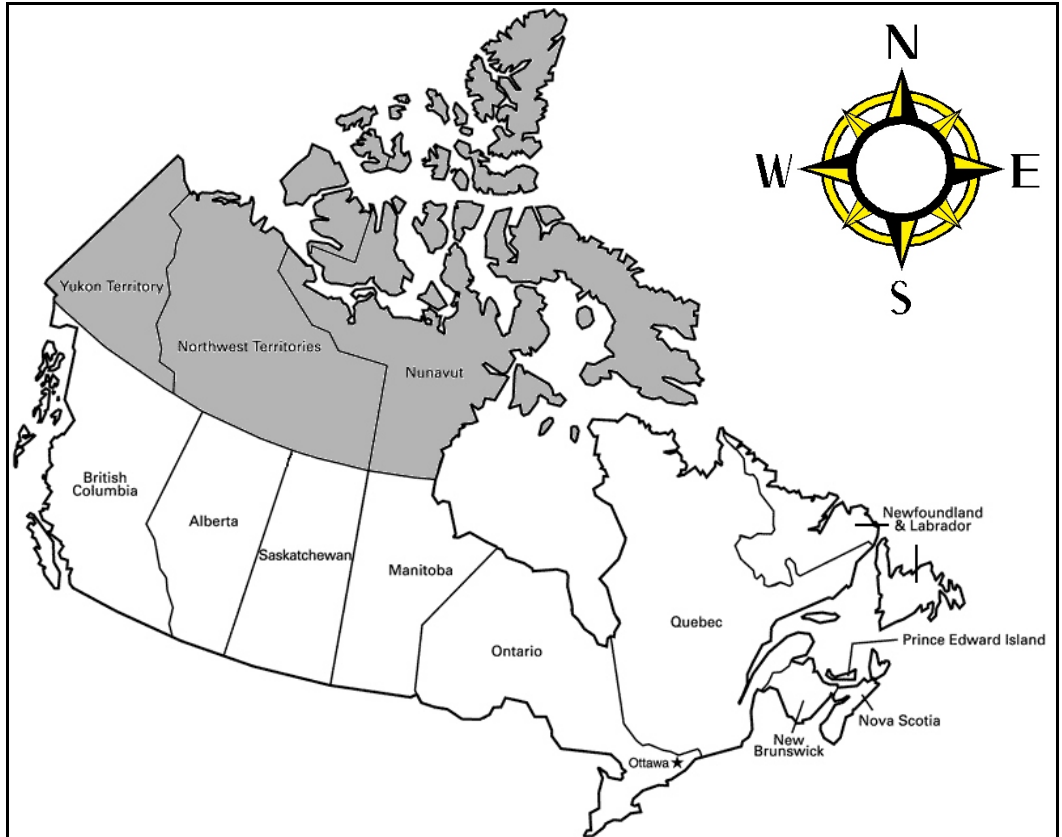
11. What **OCEAN** is to the **NORTH** of Canada? _____

12. What **COUNTRY** borders the **SOUTH** of Canada? _____

MAP 3:
The Provinces and Territories of Canada.

KEY:

	Territory
	Province




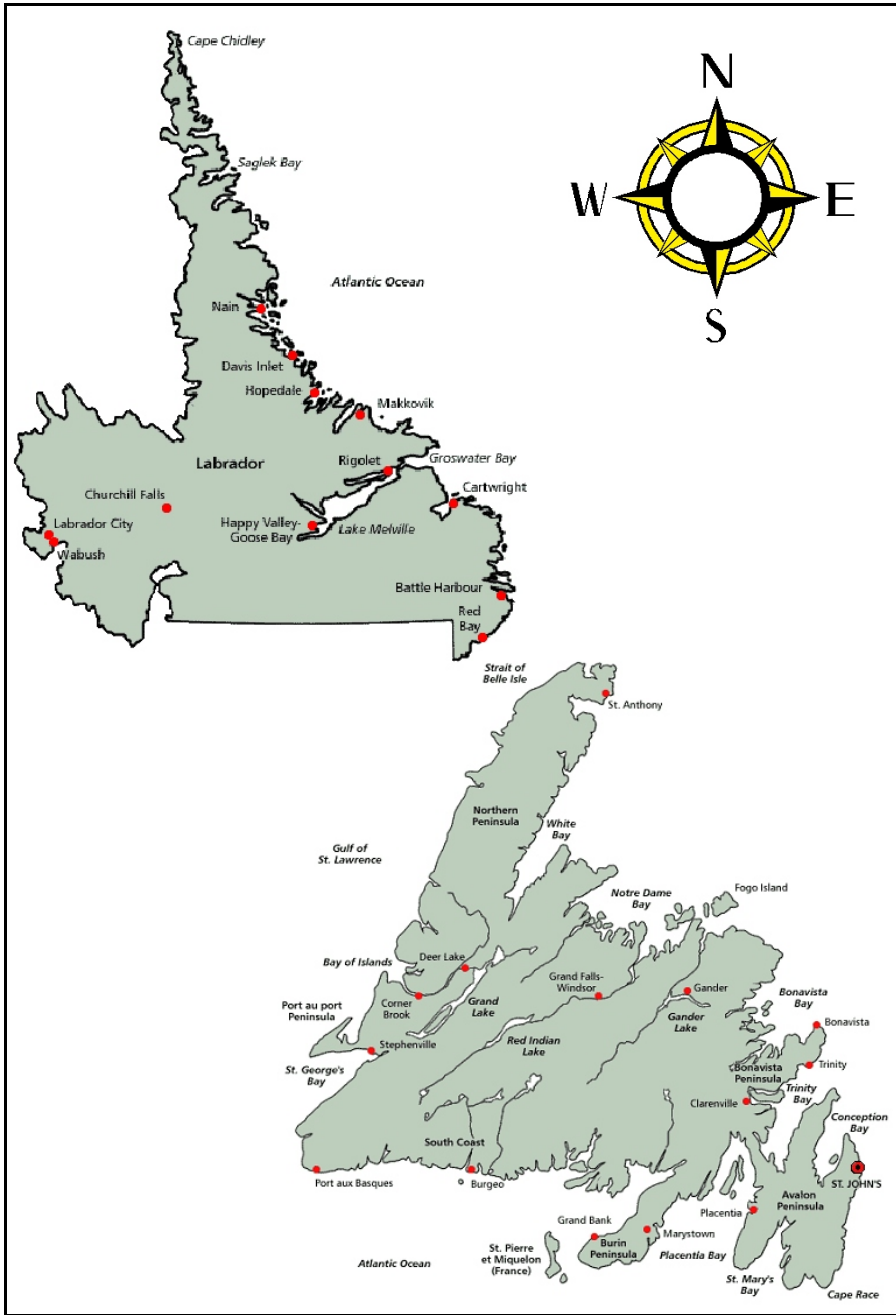
13. What is the **CAPITAL CITY** of your country? _____

14. How many **PROVINCES** does your country have? _____

15. How many **TERRITORIES** does your country have? _____

16. What is the full name of your **PROVINCE**? _____

17. On the map of Canada, color your province **GREEN**. 



MAP 4:
Newfoundland and Labrador.

18. What is the **CAPITAL CITY** of your province? _____

19. What are the 2 parts of your province?

20. Can you list 4 Newfoundland and Labrador **COMMUNITIES** that you have been in?

